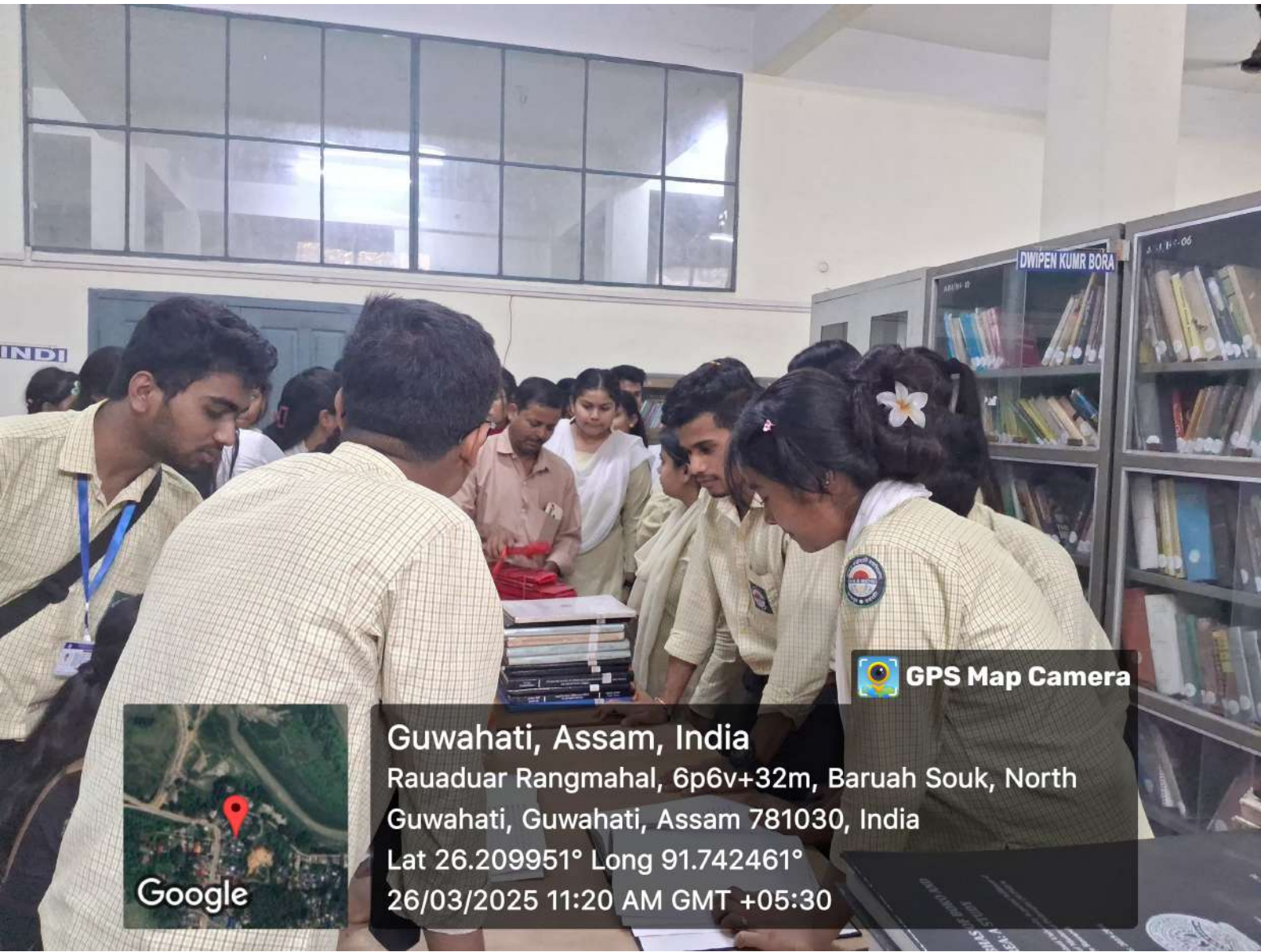
 **GPS Map Camera**



Guwahati, Assam, India
paschim guwahati mahavidyalaya dharapur, Guwahati,
Assam 781014, India, Guwahati, Assam , India
Lat 26.139304° Long 91.626344°
26/03/2025 10:12 AM GMT +05:30




 **GPS Map Camera**



Guwahati, Assam, India
Rauaduar Rangmahal, 6p6v+32m, Baruah Souk, North
Guwahati, Guwahati, Assam 781030, India
Lat 26.209951° Long 91.742461°
26/03/2025 11:20 AM GMT +05:30



 **GPS Map Camera**



Google

Guwahati, Assam, India
Rauaduar Rangmahal, 6p6v+32m, Baruah Souk, North
Guwahati, Guwahati, Assam 781030, India
Lat 26.210072° Long 91.74251°
26/03/2025 11:16 AM GMT +05:30



 **GPS Map Camera**



Guwahati, Assam, India
Rauaduar Rangmahal, 6p6v+32m, Baruah Souk, North
Guwahati, Guwahati, Assam 781030, India
Lat 26.21016° Long 91.74241°
26/03/2025 12:05 PM GMT +05:30




ANUNDORAM BOROORAH INSTITUTE OF
LANGUAGE, ART & CULTURE, ASSAM
Rajaduar, North Guwahati
Estd. - 1989
অনুদোৰাম বৰুৱা ভাষা-কলা-সংস্কৃতি অসম

 **GPS Map Camera**



Guwahati, Assam, India
Rauaduar Rangmahal, 6p6v+32m, Baruah Souk, North
Guwahati, Guwahati, Assam 781030, India
Lat 26.210042° Long 91.742674°
26/03/2025 11:53 AM GMT +05:30



 **GPS Map Camera**



Guwahati, Assam, India
paschim guwahati mahavidyalaya dharapur, Guwahati,
Assam 781014, India, Guwahati, Assam , India
Lat 26.139304° Long 91.626344°
26/03/2025 10:12 AM GMT +05:30