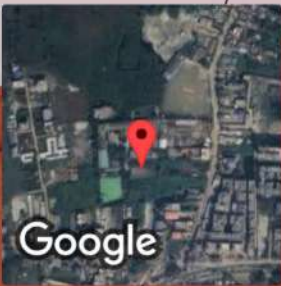




Guwahati, Assam, India  
4JQG+JPG, Dharapur, Guwahati, Assam 781014, India  
Lat 26.139192°  
Long 91.626872°  
22/08/24 01:47 PM GMT +05:30

GPS Map Camera




Guwahati, Assam, India  
4JQG+JPG, Dharapur, Guwahati, Assam 781014, India  
Lat 26.139205°  
Long 91.626908°  
22/08/24 01:49 PM GMT +05:30

GPS Map Camera




Guwahati, Assam, India  
4JQG+JPG, Dharapur, Guwahati, Assam 781014, India  
Lat 26.139158°  
Long 91.626872°  
22/08/24 01:58 PM GMT +05:30

 **GPS Map Camera**





 GPS Map Camera

Guwahati, Assam, India  
4JQG+JPG, Dharapur, Guwahati, Assam 781014, India  
Lat 26.139205°  
Long 91.626908°  
22/08/24 01:49 PM GMT +05:30





 **GPS Map Camera**

**Guwahati, Assam, India**  
**4JQG+JPG, Dharapur, Guwahati, Assam 781014, India**  
**Lat 26.139143°**  
**Long 91.626838°**  
**22/08/24 02:41 PM GMT +05:30**









